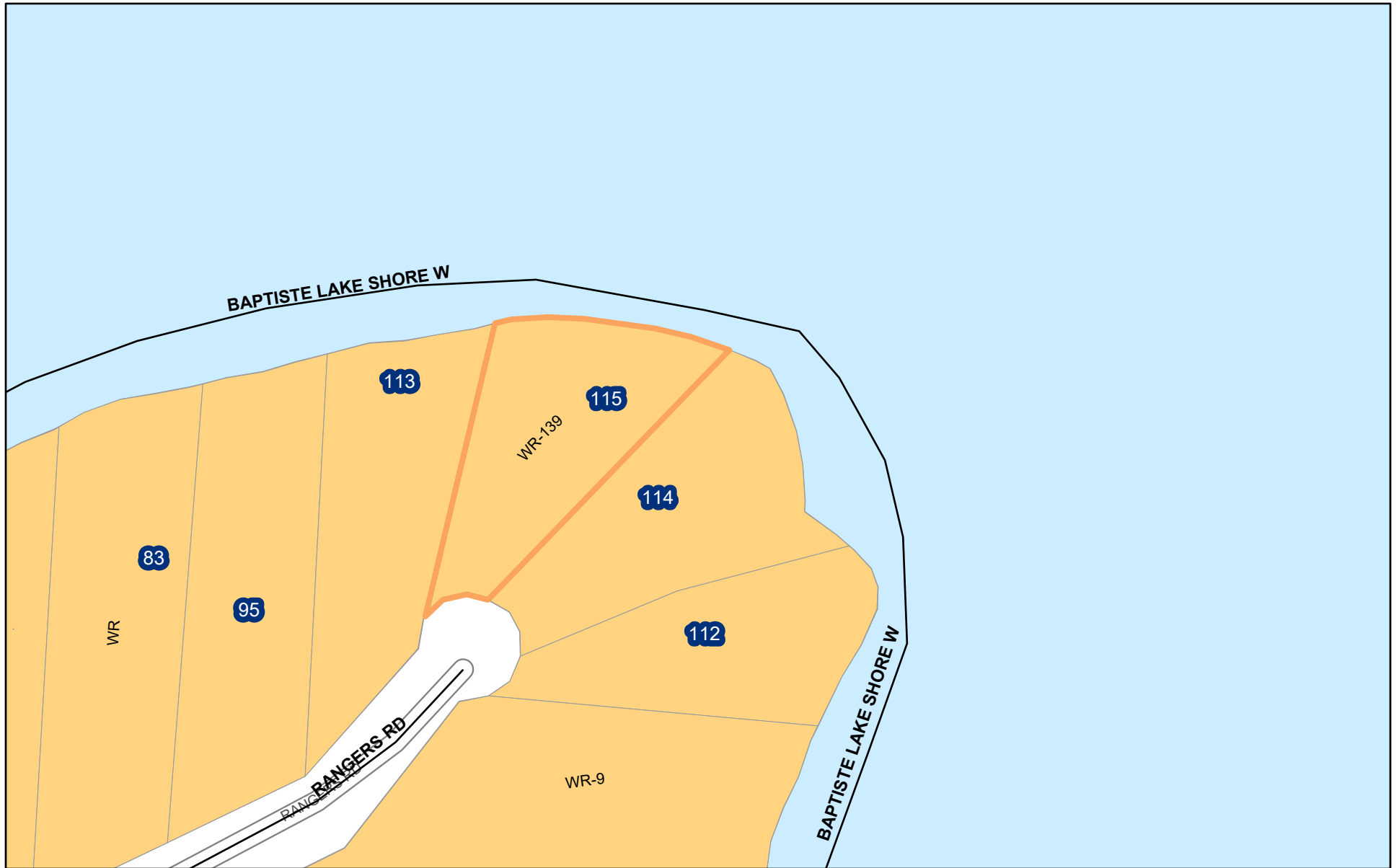







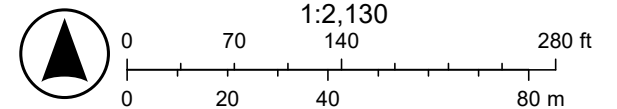


129027802025391-Zone Map



2026-03-20, 9:52:04 a.m.

-  Roll Number result
-  Roads
-  Properties
-  Civic Addresses
-  Hastings Highlands Zoning
-  World_Hillshade
-  Waterfront Residential (WR)



Sources: NRCan, Esri Canada, and Canadian Community Maps contributors., Sources: Esri, Vantor, Airbus DS, USGS, NGA, NASA, CGIAR,

Hastings County GIS

Information purposes only and may not be suitable for legal, engineering, or surveying purposes. The County of Hastings disclaims all responsibility for errors, omissions or inaccuracies in this publication. Data supplied under License with OGDE & MPAC.